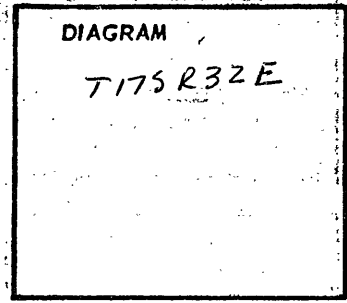


CERTIFIED RECORD OF LAND CORNER MONUMENTATION

History of original corner establishment:

Not established in original survey of 1884

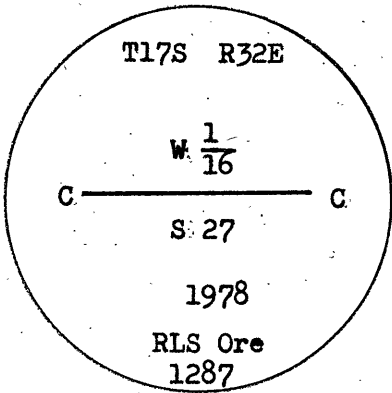


Description of corner evidence found:

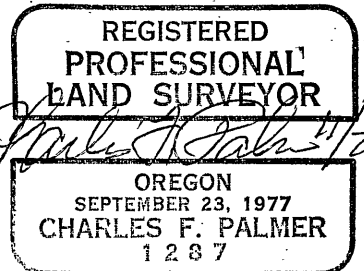
Corner proportioned in from found corners north, south, east and west.  
See plat for further information

Description of monument and accessories established to perpetuate the original location of this corner

Set metal corner consisting of a 2½" brass disk mounted on 2" i.d. iron pipe 30" long and flared at bottom, buried 22 inches in ground. An iron fence post with appropriate N. F. boundary signs and warning notice posted alongside.



The brass disk on the monument is stamped as shown



Office of Surveyor County of Grant  
 State of Oregon, I hereby certify that the within instrument was filed in this office  
 for record on the 27<sup>th</sup> day of Nov, 1978, at 10 o'clock a.m., (signed)  
Robert D. Leggett by \_\_\_\_\_  
 (COUNTY OFFICIAL) (DEPUTY)